




















# Town of Hayward Recreational Forest Short - Term \*Plan

Sawyer County, WI

## LEGEND

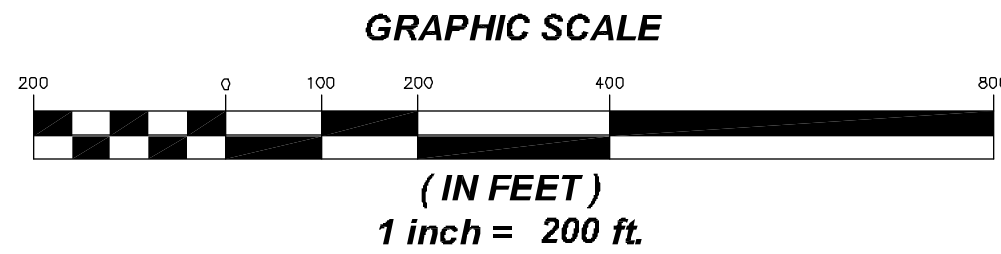
-  APPROXIMATE PROPERTY LINES
  -  APPROXIMATE 1/4 - 1/4 LINES
  -  PONDS AND CREEKS
  -  GRAVEL PIT (Active)
  -  GRAVEL PIT REHABILITATED
  -  PICNIC TABLE
  -  SITTING BENCH
  -  TRAIL SIGN
  -  PARKING
  -  REST ROOMS
  -  SLEDDING HILL
  -  POWER LINE
  -  NEW SHELTER
- 
- TRAILS/LOOPS - (Distance - Mi)**
-  MAPLE TRAIL - (.18)
  -  OAK LOOP - (1.12)
  -  RED PINE LOOP - (.61)
  -  WHITE PINE TRAIL - (.23)
  -  HILLY LOOP - (.52)
  -  ASPEN LOOP - (.49)

Note: \* Timeline 0-5 years

VERTICAL DATA:  
5' CONTOUR INTERVALS - not displayed

LIGHT DIRECTION FROM DUE EAST @  
ELEVATION 65° FROM HORIZON - not displayed

DATE: 5/9/2011  
DATE AERIAL PHOTO: 2008



This is NOT A LAND SURVEY  
Information contained on this map is advisory. Map accuracy is limited by the quality of the public records from which it was prepared. IT IS NOT intended as a substitute for an accurate field survey. Point North Inc will not be responsible for any property line or land dispute.

