



















Town of Hayward Recreational Forest Long - Range *Plan

Sawyer County, WI

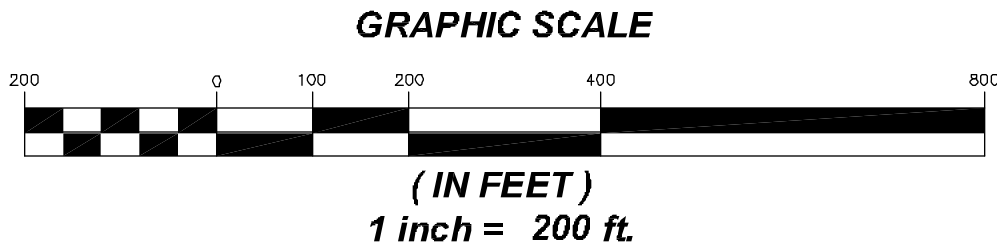
LEGEND

-  APPROXIMATE PROPERTY LINES
-  APPROXIMATE 1/4 - 1/4 LINES
-  PONDS AND CREEKS
-  REHABILITATED GRAVEL PIT
-  PICNIC TABLE
-  SITTING BENCH
-  TRAIL SIGN
-  PARKING
-  REST ROOMS
-  SLEDDING HILL
-  POWER LINE
-  NEW SHELTER

- TRAILS/LOOPS - (Distance - Mi)**
-  MAPLE TRAIL - (.18)
 -  OAK LOOP - (1.12)
 -  RED PINE LOOP - (.61)
 -  WHITE PINE TRAIL - (.23)
 -  HILLY LOOP - (.52)
 -  ASPEN LOOP - (.49)

Note: * Timeline depends on how long the gravel deposit lasts

VERTICAL DATA:
5' CONTOUR INTERVALS - not displayed
LIGHT DIRECTION FROM DUE EAST @
ELEVATION 65° FROM HORIZON - not displayed
DATE: 5/9/2011
DATE AERIAL PHOTO: 2008



This is NOT A LAND SURVEY
Information contained on this map is advisory. Map accuracy is limited by the quality of the public records from which it was prepared. IT IS NOT intended as a substitute for an accurate field survey. Point North Inc will not be responsible for any property line or land dispute.

